






















# An interoperable and standardized protocol for reporting systematic conservation planning projects

Martin Jung<sup>1</sup>  | Vanessa M. Adams<sup>2</sup>  | Diogo Alagador<sup>3</sup>  |  
 Jorge G. Álvarez-Romero<sup>4</sup>  | Miguel B. Araujo<sup>3,5</sup>  | Anni Arponen<sup>6,7</sup>  |  
 Maria Beger<sup>8</sup>  | Jutta Beher<sup>1</sup>  | Silvia B. Carvalho<sup>9,10</sup>  |  
 Sylvaine Giakoumi<sup>11</sup>  | Jeffrey O. Hanson<sup>12</sup>  | Virgilio Hermoso<sup>13</sup>  |  
 Kerstin Jantke<sup>14</sup>  | Heini Kujala<sup>15</sup>  | Jennifer McGowan<sup>16</sup>  |  
 Anna Metaxas<sup>17</sup>  | Louise O'Connor<sup>1</sup>  | Jose Salgado-Rojas<sup>18,19</sup>  |  
 Richard Schuster<sup>20</sup>  | Bob Smith<sup>21</sup>  | Piero Visconti<sup>1</sup> 

<sup>1</sup>Biodiversity, Ecology, and Conservation Research Group, International Institute for Applied Systems Analysis (IIASA), Laxenburg, Austria

<sup>2</sup>School of Geography, Planning, and Spatial Sciences, University of Tasmania, Tasmania, Australia

<sup>3</sup>Biodiversity Chair, MED: Mediterranean Institute for Agriculture, Environment and Development, University of Evora, Evora, Portugal

<sup>4</sup>The Nature Conservancy, Global Science, Hobart, Tasmania, Australia

<sup>5</sup>Department of Biogeography and Global Change, National Museum of Natural Sciences, CSIC, Madrid, Spain

<sup>6</sup>Research Group Politics of Nature and the Environment (PONTE), Administrative Studies, Faculty of Management and Business, Tampere University, Tampere, Finland

<sup>7</sup>Department of Biology, University of Turku, Turku, Finland

<sup>8</sup>School of Biology, University of Leeds, Leeds, UK

<sup>9</sup>CIBIO, Centro de Investigação em Biodiversidade e Recursos Genéticos, InBIO Laboratório Associado, Campus de Vairão, Universidade do Porto, Vairão, Portugal

<sup>10</sup>BIOPOLIS Program in Genomics, Biodiversity and Land Planning, CIBIO, Vairão, Portugal

<sup>11</sup>Department of Integrative Marine Ecology, Stazione Zoologica Anton Dohrn, Sicily Marine Centre, Lungomare Cristoforo Colombo (complesso Roosevelt), Palermo, Italy

<sup>12</sup>Department of Biology, Carleton University, Ottawa, Canada

<sup>13</sup>Departamento de Biología de la Conservación y Cambio Global, Estación Biológica de Doñana (EBD-CSIC), Sevilla, Spain

<sup>14</sup>Center for Earth System Research and Sustainability, Universität Hamburg, Hamburg, Germany

<sup>15</sup>Finnish Museum of Natural History, Helsinki, Finland

<sup>16</sup>Centre for Biodiversity and Conservation Science, School of the Environment, University of Queensland, Brisbane, Australia

<sup>17</sup>Department of Oceanography, Dalhousie University, Halifax, Nova Scotia, Canada

<sup>18</sup>Forest Sciences Centre of Catalonia, Solsona, Spain

<sup>19</sup>Department of Statistics and Operations Research, Polytechnic University of Catalonia, Barcelona, Spain

<sup>20</sup>Nature Conservancy of Canada, Toronto, Ontario, Canada

<sup>21</sup>Durrell Institute of Conservation and Ecology (DICE), University of Kent, Canterbury, UK

We dedicate this work to Professor Bob Pressey (1953–2023), a tireless advocate for evidence-based conservation and leading proponent in establishing the discipline of systematic conservation planning.

This is an open access article under the terms of the [Creative Commons Attribution](https://creativecommons.org/licenses/by/4.0/) License, which permits use, distribution and reproduction in any medium, provided the original work is properly cited.

© 2025 The Author(s). *Conservation Science and Practice* published by Wiley Periodicals LLC on behalf of Society for Conservation Biology.

**Correspondence**

Martin Jung, Biodiversity, Ecology, and Conservation Research Group, International Institute for Applied Systems Analysis (IIASA), Laxenburg, Austria.

Email: [jung@iiasa.ac.at](mailto:jung@iiasa.ac.at)

**Funding information**

Deutsche Forschungsgemeinschaft, Grant/Award Number: 390683824; Koneen Säätiö, Grant/Award Number: 202203652; HORIZON EUROPE, Grant/Award Number: 101060429; Biodiversa+, Grant/Award Number: 101052342; FWF, Grant/Award Number: 10.55776/I6396; Fundação para a Ciência e Tecnologia, Grant/Award Number: 10.54499/DivProtect/0008/2021; Fundação para a Ciência e Tecnologia, Grant/Award Number: 10.54499/2022.04598.CEECIND/CP1730/CT0006

**Abstract**

Systematic conservation planning (SCP) is an operational and scientific framework that assists in deciding where, how, and when to implement conservation intervention. Studies using SCP approaches have proliferated due to their immediate relevance for applied conservation. For example, they can help identify cost-effective opportunities for expanding areas under conservation management to achieve high-level policy goals such as those of the Global Biodiversity Framework. Yet SCP can be conducted in various ways, and results can vary depending on problem formulation, parameterizations, contexts, and prioritization approaches. There is a need to facilitate comparison of SCP studies to understand key criteria and assumptions made in the planning process. Here, we propose a standardized reporting protocol for SCP that is readily applicable across study aims, realms, and spatial scales. The new Overview and Design Protocol for Systematic Conservation Planning (ODPSCP) describes the key steps from the design to the computational stages of SCP. It enables researchers, scientific editors, and decision- and policymakers to assess the scope and comprehensiveness of SCP exercises. To facilitate uptake and ease of reporting, the protocol is openly available through an interactive web interface and which can be further enhanced following methodological advancements in conservation planning. We encourage the conservation community to adopt the reporting protocol to promote transparency and reproducibility, standardized reporting as well as facilitate peer review and independent evaluation.

**KEYWORDS**

conservation prioritization, intercomparison, marxan, metadata, reporting standard, systematic conservation planning, zonation

**1 | INTRODUCTION**

The process of making management decisions about the natural world has long been a central theme in conservation science and policy (Behr et al., 2024; Hemming et al., 2022). The expansion and management of conservation areas plays a key role in several global—such as the Kunming-Montreal Global Biodiversity Framework (CBD, 2022)—and regional—such as the European Union Biodiversity Strategy for 2030 (European Commission, 2020)—biodiversity policies. These policies emphasize protected area expansions and the effectiveness of protected area management as key priorities. Scientific efforts to contextualize targets and reach optimal decisions using decision science, often rely on spatially explicit approaches (Gurney et al., 2023; Jung et al., 2024; Maxwell et al., 2020). Given the complexity of conservation decision-making, and to enhance transparency and

trust, there is an urgent need to standardize the ways in which the scientific community reports on such efforts.

Here, we focus on concepts and methods from systematic conservation planning (SCP), recognizing that many other approaches exist to identify options to conserve nature. SCP has emerged as a leading approach for identifying where to place and how to manage conservation areas while considering possible co-benefits/trade-offs, costs and stakeholder preferences (Kukkala & Moilanen, 2013; Margules & Sarkar, 2007; Moilanen et al., 2009; Sarkar & Illoldi-Rangel, 2010). SCP can be applied at various stages of conservation projects, including objective and target setting, spatial prioritization, and monitoring. The methodological breadth and conceptual advances of SCP have transformed how spatial priorities can inform decision making (Kukkala & Moilanen, 2013). Yet the variability in SCP applications, resulting from input data and assumptions about parameters,

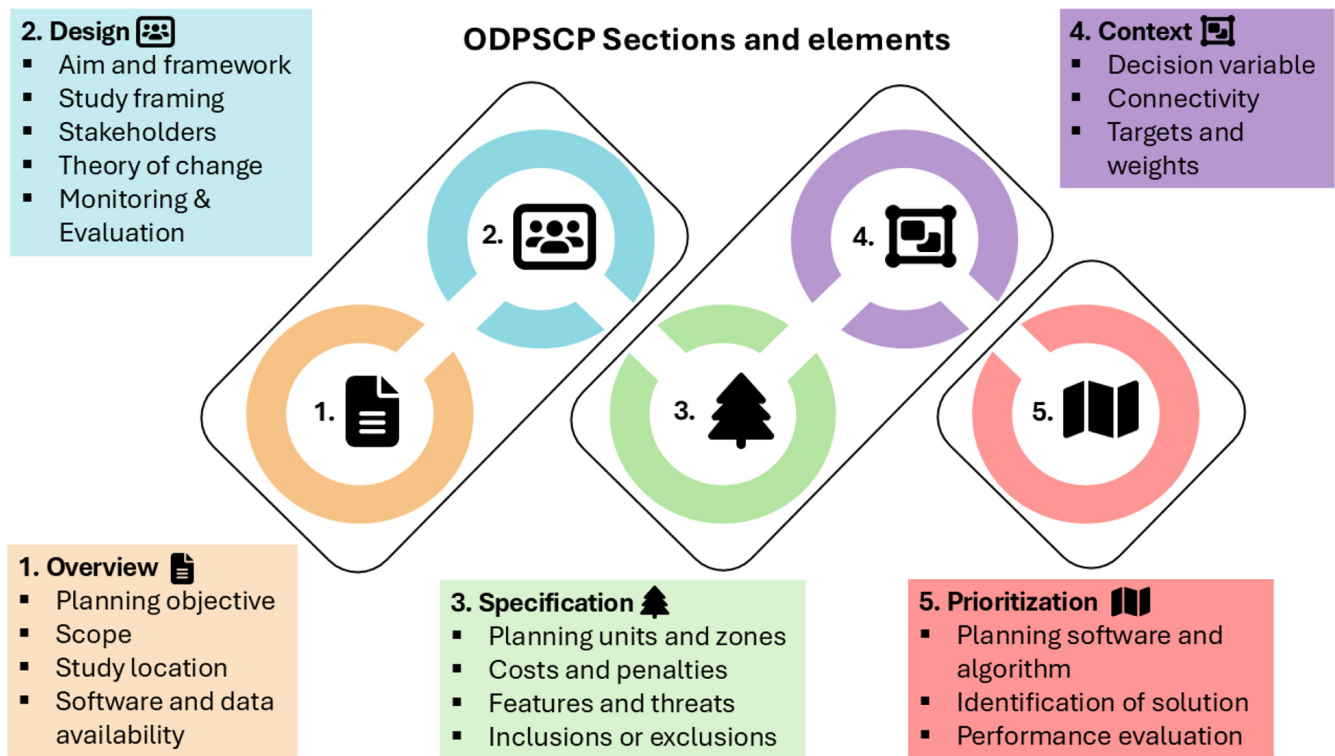
makes quantitative and qualitative comparisons challenging. For instance, simply changing feature targets (parameters that specify, e.g., “what proportion of a species range we want to protect”) in SCP software (e.g., Marxan) can drastically alter the selection of priority areas (Carwardine et al., 2009). Similarly, using different optimization algorithms or objective functions with the same biodiversity data can result in different outputs (Hanson et al., 2019; Moilanen, 2008). SCP applications are recognized as robust and evidence-based approaches to identify priorities, yet there is clearly a need to record the variety of analytical choices to improve transparency, reproducibility and usefulness.

Numerous conceptual and methodological advances have expanded the capabilities of SCP (Giakoumi et al. 2025). For example, it is now possible to directly consider aspects of connectivity (Beger et al., 2022; Daigle et al., 2020; Hanson et al., 2022), multiple objectives (Dujardin & Chadès, 2018; Jung et al., 2021; Schuster et al., 2023) or management zones (Chapman et al., 2025; Hermoso et al., 2023; Law et al., 2021), costs (Adams et al., 2010; Armsworth, 2014; Jantke & Schneider, 2011; Kujala et al., 2018; Mazar et al., 2016), different facets of biodiversity such as genetic or functional diversity (Carvalho et al., 2017; Jung et al., 2021; Pollock et al., 2017), and optimization of resource allocation in both space and time (Alagador & Cerdeira, 2019; Doxa et al., 2022; Lagabrielle et al., 2018). Yet, existing frameworks are rarely applied, many studies commonly overlook key factors, such as stakeholder engagement (Álvarez-Romero et al., 2018; Jung et al., 2024), and are pursued from a purely scientific viewpoint. Although guidance exists on how to properly conduct SCP projects (Lehtomäki & Moilanen, 2013; Sarkar & Illoldi-Rangel, 2010) and how to avoid common mistakes (Game et al., 2013; Maxwell et al., 2020; Pressey et al., 2021), a standardized general protocol for facilitating relative comparisons among approaches and documenting key decisions and parameters has yet to be established (despite earlier efforts for the marine realm; Álvarez-Romero et al., 2018; Fabbrizzi et al., 2023). We recognize that SCP studies can be complex and heterogeneous in problem formulations, data, or management options. However, broad similarities exist across studies, including several key “building blocks” of their design, such as objectives, features, or parameter choices. As experts in scientific SCP applications, we foresee that the number of such studies will accelerate in the coming years, especially as the scientific community strives to contribute toward national and global policy goals. Thus, we emphasize the need for a standardized reporting protocol to improve reporting and communication of planning properties.

Standardized reporting protocols have been widely adopted in conservation and ecology. Examples include reporting protocols for agent-based models (Grimm et al., 2006), population viability assessments (Pe'er et al., 2013), stage-structured demographic information (Gascoigne et al., 2023) or species distribution models (Zurell et al., 2020). These protocols aim to support a diversity of approaches, and thus are not prescriptive. Standardized reporting protocols can provide a bridge between best and common practice, listing what can be done rather than what should have been done. This is particularly relevant for SCP, where implementations often face constraints in funding, time, human expertise, and data. However, the information assembled by a reporting protocol could allow for a better assessment of the suitability of a particular planning action to address a conservation problem.

We argue that scientific studies applying SCP approaches should, at a minimum, report on key criteria related to their planning process. For example, increasingly more analytical frameworks and methodological advances are proposed every year, but there is rarely consistent reporting on whether these advancements are implemented (McIntosh et al., 2018). Indeed, based on an assessment of the state of conservation planning in Europe, planning solutions rarely account for various aspects of complexity (dynamic conditions, future proofing, multiple objectives, connectivity, etc.) and simpler scoring approaches for the identification of “priorities” remain common (Jung et al., 2024). Area-based conservation, and in particular SCP, has also come under increased scrutiny, with some scientists questioning the reliability of its inputs and lack of realism (Langford et al., 2011), and hence the real applicability for decision makers and planners especially when a theory of change is not clear (Wyborn & Evans, 2021). Clearly, there is a need to ensure that SCP studies are transparent about their intended purpose and choices made in their development and application.

In this work, we propose a new standardized reporting protocol that can accompany any spatial planning study conducted within a SCP framework. The aim of this protocol is to provide scientists, scientific journal editors, decision makers and conservation planners and practitioners with a comparable and comprehensive protocol for characterizing a spatial planning exercise (Figure 1). The protocol also enables the assessment of how conceptual aspects (e.g., socio-economics or connectivity) were methodologically accounted for in the analyses, allowing policy makers and scientists to assess scope and appropriateness for a given context (Figure 2). It has been developed through multiple iterations among leading SCP practitioners to ensure that it is fit for



**FIGURE 1** Broad schematic of the protocol showing its five key elements (Overview, Design, Specification, Context, Prioritization). Overview (1) and Design (2) protocol questions aim identify the broad aims and setting (Overview), and the purpose of the planning exercise and how it aims to achieve impact (Design). Specification (3) considers what type of data was included in the planning, while context (4) protocol questions ask planners how such data was treated in the planning problem and what other aspects influenced any decisions. Finally, information on how the solution is identified in Prioritization (5), including how the performance of the solutions is evaluated (C). All used icons are openly licensed.

purpose. We encourage the SCP community and editors handling SCP manuscripts to adopt and refer to this reporting protocol when publishing new scientific and gray literature. The proposed protocol does not aim to specify a list of best practices for SCP, rather we build on previous reviews of SCP concepts and frameworks (Game et al., 2013; Groves & Game, 2016; Kukkala & Moilanen, 2013; Pressey & Bottrill, 2009).

## 2 | PROTOCOL DEVELOPMENT

The protocol was conceived through two sequential iterations, with the initial drafting of the elements, followed by co-authors—all leading experts in SCP analyses—providing feedback and testing the interactive platform, and the final identification and clarification of key elements. The number of fields was designed to capture essential characteristics of the planning project while allowing sufficient flexibility for authors. For the development of the ODPSCP (Overview and Design Protocol for Systematic Conservation Planning) reporting protocol we took inspiration from extensive SCP reviews (Álvarez-

Romero et al., 2018; Jung et al., 2024) and reporting protocols from other fields (Fitzpatrick et al., 2021; Grimm et al., 2006; Sarkar & Iloldi-Rangel, 2010; Zurell et al., 2020).

The protocol is primarily aimed at peer-reviewed studies applying SCP, although we encourage its use in all planning exercises—including white papers and technical reports—to promote standardization. A planning study is relevant for the protocol if: (a) uses decision theoretic or multiple-criteria-based algorithmic approaches, (b) is spatially explicit, spatial-temporal, or at least uses spatially explicit input to identify areas and actions, and (c) has at least one biodiversity and/or conservation objective (although multi-objective planning projects can also be entered).

## 3 | KEY ELEMENTS OF THE PROTOCOL

The resulting ODPSCP protocol is based on five key elements of reporting information: Overview, Design, Specification, Context and Prioritization (Figure 1). Elements

in **Overview** describe the broad characteristics of a planning work, for example, the location and spatial and temporal resolution and extent, and whether code or data are shared. For the latter, the protocol is not prescriptive on the types of data or software to be shared, although users are encouraged to indicate where raw inputs (of features, threats or parameters) and outputs (e.g., spatial prioritization results, performance summary) can be acquired for full reproducibility. We acknowledge that some data (e.g., exact localities of critically endangered species) may be sensitive, and justifiably remain confidential. With **Design** elements, planners can clarify the purpose of the study, a theory of change (i.e., a description of how and why a desired change is expected to happen in a particular context) and framework used, types of scenarios evaluated and whether and how stakeholders participated in the planning. **Specification** elements record properties of the data used, such as the type and size of planning units, whether socioeconomic costs or proxy threat variables were used, decisions on included or excluded areas in the study region, and which levels of taxonomic organization (e.g., species, ecosystems, processes) are used. **Context** elements relate to the formulation of the planning problem, including the decision variable (e.g., whether to select an area or not), time horizon and other key constraints like connectivity or conservation features' targets. Finally, information on how the **Prioritization** is achieved includes the type of algorithmic approach, how final priorities were identified and performance evaluation metrics chosen. Additional fields in the protocol can provide extra space for algorithmic details, such as the problem formulation used (e.g., a minimum set problem). The protocol aims to capture the primary parameters and design choices underlying the spatial planning, and less implementation and post-implementation activities. However, users can add information on whether a monitoring and evaluation plan exists, and if so, how it will be executed and what will be evaluated.

Choosing an appropriate number of elements to include in a reporting protocol always balances asking too little and too much. The full protocol contains 73 fields of which 28 are mandatory to be filled in by any user (Table S1). Mandatory fields are those which every SCP application regardless of purpose, audience, data and software should be able to answer, such as the realm (e.g., Terrestrial, Freshwater, Marine) and the purpose of a study (e.g., Area-based evaluation) and which software was used for prioritization (e.g., Zonation). In some cases, answering a mandatory question leads to additional optional fields to provide further details. For example, if connectivity was considered in the planning (Beger et al., 2022), it is possible to provide further detail on how exactly this was considered. The ratio of mandatory to

optional fields is balanced to avoid overburdening users, particularly for less complex applications.

## 4 | USING THE PROTOCOL

As part of this manuscript, we provide a full overview table with all protocol fields and descriptions (Table S1), and an empty template in the form of a Microsoft™ “docx” file with individual headers (Appendix S1). Both can be used to fill out the protocol offline as they contain all required fields. To support adoption of the ODPSCP standard, we also offer, an interactive web application to guide users through the protocol with documentation and examples for several fields. The protocol is hosted online on at least two different mirrored servers (main website: <https://odpssp.iiasa.ac.at>). To export the protocol, users should complete all mandatory fields for each element group (Table S1) and may add optional information where applicable. Visual guidance (i.e., tool tips) and examples are provided for each element. Additionally, we provide a comprehensive glossary explaining commonly used terms in SCP, based either on references or the authors' expertise. The glossary is maintained on the protocol website, and can be continuously expanded pending further conceptual and methodological SCP advancements. Once the various fields have been filled in, the interface can generate a completed ODPSCP protocol in machine-readable (tabular like csv) and document (Microsoft Word® or PDF) formats, of which the latter can be conveniently appended to published manuscripts as supplementary materials.

The code for the R-shiny platform is openly available (<https://github.com/iiasa/ODPSCP>) and any new versions will be released there. We emphasize that the protocol is not static and further versions released on the repository might improve on the reporting of individual elements. Other developments and forms of integration supporting the protocol are also possible. For example, existing SCP software (such as *prioritizr*; Hanson et al., 2024) or platforms such as the Marxan Planning Platform (MaPP) could provide automated routines for processing the data and settings used in prioritization to generate a machine-readable configuration file, which could, in turn, be uploaded and parsed on the protocol website or be added as a supplement to the protocol. Lastly, it should be stressed that the aim of the protocol is not to create a complete ontology of all input data streams and assumptions. Much contextual but relevant information might require additional documentation or protocols to support it; for example, the methods underlying feature creation, such as threat or species distribution mapping, should rather be reported elsewhere or referred to in the ODPSCP protocol.



FIGURE 2 Rationale for promoting and use of the ODPSCP standard in SCP studies.

## 5 | PROSPECTS ON THE USE OF STANDARDIZED REPORTING

Any reporting protocol can only succeed if it is adopted by the community. Similar protocols for ecological modeling have gained broad adoption (Fitzpatrick et al., 2021; Grimm et al., 2006). Journal editors and reviewers have a critical role in promoting the use of protocols for increased transparency and comparability (Figure 2). Ultimately broad adoption of this protocol could improve policy recommendations by allowing prioritization outcomes to be assessed based on their underlying assumptions and relevance to specific goals. It could also provide an opportunity to continuously assess the ‘field’, for example whether studies are becoming more complex, having a clear theory of change and involve stakeholders in their design (Jung et al., 2024; Langford et al., 2011). However, completing reporting protocols can only be a first step toward more transparency in SCP and a protocol should not be seen as a primary description of scientific research compared to the visualization of complex planning exercises for example through schematics or flowcharts (Szangolies et al., 2024).

SCP as a discipline is constantly advancing with ongoing conceptual and software developments. A non-exhaustive list of recent advancements includes the use of cloud computing to foster inclusive decision-making by engaging non-expert stakeholders in collaborative spatial planning (MaPP, <https://marxanplanning.org/>), accounting for non-linear inputs in reserve selection (Buhler & Benson, 2024), novel compactness approaches (Weerasena et al., 2023) or the rise of reinforcement learning in reserve design (Equihua et al., 2024; Silvestro et al., 2022). These and other advances might require regular updates of the

ODPSCP to accommodate such developments. By making the code underlying the platform openly available and providing long-term research infrastructure we hope to support the continuing development of the protocol.

## ACKNOWLEDGMENTS

This work was funded by the Horizon Europe project NaturaConnect, which receives funding under the European Union's Horizon Europe research and innovation program under grant agreement number 101060429. It furthermore received funding from BiodivERSA+, the European Biodiversity Partnership under the 2021–2022 BiodivProtect joint call for research proposals, co-funded by the European Commission (GA N°101052342) and with the funding organizations FWF Austrian Science Fund (Grant DOI 10.55776/I6396), Fundação para a Ciência e Tecnologia, under the scope of project DivProtect/0008/2021 (doi 10.54499/DivProtect/0008/2021). Anni Arponen was supported by the Kone foundation (grant number 202203652). Silvia B. Carvalho was supported by Fundação para a Ciência e Tecnologia through the individual scientific employment program contract with doi 10.54499/2022.04598.CEECIND/CP1730/CT0006. Jeffrey O. Hanson was supported by Environment and Climate Change Canada (ECCC) and Nature Conservancy of Canada (NCC). Kerstin Jantke was supported by the Deutsche Forschungsgemeinschaft (DFG, German Research Foundation) under Germany's Excellence Strategy—EXC 2037 “CLICCS—Climate, Climatic Change, and Society”—Project Number: 390683824, contribution to the Center for Earth System Research and Sustainability (CEN) of Universität Hamburg. J.S.-R. was supported by the Spanish Ministry of Science, Innovation

and Universities through a Juan de la Cierva-Incorporación fellowship (JDC2023-051915-I).

## DATA AVAILABILITY STATEMENT

Data sharing is not applicable to this article as no new data were created or analyzed in this study. Filled out protocol examples of existing studies can be found on the code repository (<https://github.com/iiasa/ODPSCP/>).


## ORCID

Martin Jung  <https://orcid.org/0000-0002-7569-1390>

Vanessa M. Adams  <https://orcid.org/0000-0002-3509-7901>

Diogo Alagador  <https://orcid.org/0000-0003-0710-3187>


Jorge G. Álvarez-Romero  <https://orcid.org/0000-0002-1141-0588>

Miguel B. Araujo  <https://orcid.org/0000-0002-5107-7265>

Anni Arponen  <https://orcid.org/0000-0002-6721-7795>

Maria Beger  <https://orcid.org/0000-0003-1363-3571>

Jutta Beher  <https://orcid.org/0000-0003-2119-0440>

Silvia B. Carvalho  <https://orcid.org/0000-0003-4368-4708>

Sylvaine Giakoumi  <https://orcid.org/0000-0002-3301-5538>

Jeffrey O. Hanson  <https://orcid.org/0000-0002-4716-6134>

Virgilio Hermoso  <https://orcid.org/0000-0003-3205-5033>


Kerstin Jantke  <https://orcid.org/0000-0002-3126-3888>


Heini Kujala  <https://orcid.org/0000-0001-9772-3202>

Jennifer McGowan  <https://orcid.org/0000-0001-9061-3465>

Anna Metaxas  <https://orcid.org/0000-0002-1935-6213>

Louise O'Connor  <https://orcid.org/0000-0002-6671-9144>

Jose Salgado-Rojas  <https://orcid.org/0000-0001-9817-2625>

Richard Schuster  <https://orcid.org/0000-0003-3191-7869>

Bob Smith  <https://orcid.org/0000-0003-1599-9171>

Piero Visconti  <https://orcid.org/0000-0001-6823-2826>

## REFERENCES

- Adams, V. M., Pressey, R. L., & Naidoo, R. (2010). Opportunity costs: Who really pays for conservation? *Biological Conservation*, 143, 439–448.
- Alagador, D., & Cerdeira, J. O. (2019). Introducing spatio-temporal conservation units: Models for flexible optimization of species persistence under climate change. In W. Leal Filho, J. Barbir, & R. Preziosi (Eds.), *Handbook of climate change and biodiversity* (pp. 243–258). Springer International Publishing. [https://doi.org/10.1007/978-3-319-98681-4\\_15](https://doi.org/10.1007/978-3-319-98681-4_15)
- Álvarez-Romero, J. G., Mills, M., Adams, V. M., Gurney, G. G., Pressey, R. L., Weeks, R., Ban, N. C., Cheok, J., Davies, T. E., Day, J. C., Hamel, M. A., Leslie, H. M., Magris, R. A., & Storie, C. J. (2018). Research advances and gaps in marine planning: Towards a global database in systematic conservation planning. *Biological Conservation*, 227, 369–382.
- Armstrong, P. R. (2014). Inclusion of costs in conservation planning depends on limited datasets and hopeful assumptions. *Annals of the New York Academy of Sciences*, 1322, 61–76.
- Beger, M., Metaxas, A., Balbar, A. C., McGowan, J. A., Daigle, R., Kuempel, C. D., Treml, E. A., & Possingham, H. P. (2022). Demystifying ecological connectivity for actionable spatial conservation planning. *Trends in Ecology & Evolution*, 37(12), 1079–1091.
- Behr, J., Treml, E., & Wintle, B. (2024). 10 years of decision-making for biodiversity conservation actions: A systematic literature review. *Conservation Science and Practice*, 6, e13170.
- Buhler, C. K., & Benson, H. Y. (2024). Decision-making for land conservation: A derivative-free optimization framework with nonlinear inputs. *Proceedings of the AAAI Conference on Artificial Intelligence*, 38, 21932–21939.
- Carvalho, S. B., Velo-Antón, G., Tarroso, P., Portela, A. P., Barata, M., Carranza, S., Moritz, C., & Possingham, H. P. (2017). Spatial conservation prioritization of biodiversity spanning the evolutionary continuum. *Nature Ecology & Evolution*, 1, 0151.
- Carwardine, J., Klein, C. J., Wilson, K. A., Pressey, R. L., & Possingham, H. P. (2009). Hitting the target and missing the point: Target-based conservation planning in context. *Conservation Letters*, 2, 4–11.
- CBD. (2022). *Kunming–Montreal global biodiversity framework*. Zenodo. <https://zenodo.org/record/3831673>
- Chapman, M., Jung, M., Leclère, D., Boettiger, C., Augustynczyk, A. L. D., Gusti, M., Ringwald, L., & Visconti, P. (2025). Meeting European Union biodiversity targets under future land-use demands. *Nature Ecology & Evolution*, 9, 810–821. <https://doi.org/10.1038/s41559-025-02671-1>
- Daigle, R. M., Metaxas, A., Balbar, A. C., McGowan, J., Treml, E. A., Kuempel, C. D., Possingham, H. P., & Beger, M. (2020). Operationalizing ecological connectivity in spatial conservation planning with Marxan Connect. *Methods in Ecology and Evolution*, 11, 570–579.
- Doxa, A., Almpandou, V., Katsanevakis, S., Queirós, A. M., Kaschner, K., Garilao, C., Kesner-Reyes, K., & Mazaris, A. D. (2022). 4D marine conservation networks: Combining 3D prioritization of present and future biodiversity with climatic refugia. *Global Change Biology*, 28, 4577–4588.
- Dujardin, Y., & Chadès, I. (2018). Solving multi-objective optimization problems in conservation with the reference point method. *PLoS One*, 13, e0190748.
- Equihua, J., Beckmann, M., & Seppelt, R. (2024). Connectivity conservation planning through deep reinforcement learning. *Methods in Ecology and Evolution*, 15, 2041–210X.14300.
- European Commission. (2020). *EU Biodiversity Strategy for 2030—Bringing nature back into our lives*. [https://environment.ec.europa.eu/strategy/biodiversity-strategy-2030\\_en](https://environment.ec.europa.eu/strategy/biodiversity-strategy-2030_en)
- Fabbrizzi, E., Giakoumi, S., Petza, D., Katsanevakis, S., Domínguez Crisóstomo, E., Colloca, F., Elliot, M., Flannery, W., Galparsoro, I., Kruse, M., Ben Lamine, E., McAteer, B., Stelzenmüller, V., & Fraschetti, S. (2023). Current practices in marine systematic conservation planning: Protocol for a global scoping review. *Open Research Europe*, 3, 136.
- Fitzpatrick, M. C., Lachmuth, S., & Haydt, N. T. (2021). The ODMAP protocol: A new tool for standardized reporting that

- could revolutionize species distribution modeling. *Ecography*, *44*, 1067–1070.
- Game, E. T., Kareiva, P., & Possingham, H. P. (2013). Six common mistakes in conservation priority setting. *Conservation Biology*, *27*, 480–485.
- Gascoigne, S. J. L., Rolph, S., Sankey, D., Nidadavolu, N., Stell Pićman, A. S., Hernández, C. M., Philpott, M. E. R., Salam, A., Bernard, C., Fenollosa, E., Lee, Y. J., McLean, J., Hetti Achchige Perera, S., Spacey, O. G., Kajin, M., Vinton, A. C., Archer, C. R., Burns, J. H., Buss, D. L., ... Salguero-Gómez, R. (2023). A standard protocol to report discrete stage-structured demographic information. *Methods in Ecology and Evolution*, *14*, 2065–2083.
- Giakoumi, S., et al. (2025). Advances in systematic conservation planning to meet global biodiversity goals. *Trends in Ecology & Evolution*, *40*(4), 395–410. <https://doi.org/10.1016/j.tree.2024.12.002>
- Grimm, V., Berger, U., Bastiansen, F., Eliassen, S., Ginot, V., Giske, J., Goss-Custard, J., Grand, T., Heinz, S. K., Huse, G., Huth, A., Jepsen, J. U., Jørgensen, C., Mooij, W. M., Müller, B., Pe'er, G., Piou, C., Railsback, S. F., Robbins, A. M., ... DeAngelis, D. L. (2006). A standard protocol for describing individual-based and agent-based models. *Ecological Modelling*, *198*, 115–126.
- Groves, C., & Game, E. T. (2016). *Conservation planning: Informed decisions for a healthier planet*. Roberts Publishers.
- Gurney, G. G., Adams, V. M., Álvarez-Romero, J. G., & Claudet, J. (2023). Area-based conservation: Taking stock and looking ahead. *One Earth*, *6*, 98–104.
- Hanson, J. O., Schuster, R., Strimas-Mackey, M., & Bennett, J. R. (2019). Optimality in prioritizing conservation projects. *Methods in Ecology and Evolution*, *10*, 1655–1663.
- Hanson, J. O., Schuster, R., Strimas-Mackey, M., Morrell, N., Edwards, B. P. M., Arcese, P., Bennett, J. R., & Possingham, H. P. (2024). Systematic conservation prioritization with the prioritizr R package. *Conservation Biology*, *39*, e14376.
- Hanson, J. O., Vincent, J., Schuster, R., Fahrig, L., Brennan, A., Martin, A. E., Hughes, J. S., Pither, R., & Bennett, J. R. (2022). A comparison of approaches for including connectivity in systematic conservation planning. *Journal of Applied Ecology*, *59*, 2507–2519.
- Hemming, V., Camaclang, A. E., Adams, M. S., Burgman, M., Carbeck, K., Carwardine, J., Chadès, I., Chalifour, L., Converse, S. J., Davidson, L. N. K., Garrard, G. E., Finn, R., Fleri, J. R., Huard, J., Mayfield, H. J., McDonald Madden, E., Naujokaitis-Lewis, I., Possingham, H. P., Rumpff, L., & Martin, T. G. (2022). An introduction to decision science for conservation. *Conservation Biology*, *36*, e13868. <https://doi.org/10.1111/cobi.13868>
- Hermoso, V., Bota, G., Brotons, L., & Morán-Ordóñez, A. (2023). Addressing the challenge of photovoltaic growth: Integrating multiple objectives towards sustainable green energy development. *Land Use Policy*, *128*, 106592.
- Jantke, K., & Schneider, U. A. (2011). Integrating land market feedbacks into conservation planning—A mathematical programming approach. *Environmental Modelling & Assessment*, *16*, 227–238.
- Jung, M., Alagador, D., Chapman, M., Hermoso, V., Kujala, H., O'Connor, L., Schinegger, R., Verbarg, P. H., & Visconti, P. (2024). An assessment of the state of conservation planning in Europe. *Philosophical Transactions of the Royal Society B: Biological Sciences*, *379*, 20230015.
- Jung, M., Arnell, A., de Lamo, X., García-Rangel, S., Lewis, M., Mark, J., Merow, C., Miles, L., Ondo, I., Pironon, S., Ravilious, C., Rivers, M., Schepaschenko, D., Tallwin, O., van Soesbergen, A., Govaerts, R., Boyle, B. L., Enquist, B. J., Feng, X., ... Visconti, P. (2021). Areas of global importance for conserving terrestrial biodiversity, carbon and water. *Nature Ecology & Evolution*, *5*, 1499–1509.
- Kujala, H., Lahoz-Monfort, J. J., Elith, J., & Moilanen, A. (2018). Not all data are equal: Influence of data type and amount in spatial conservation prioritisation. *Methods in Ecology and Evolution*, *9*, 2249–2261.
- Kukkala, A. S., & Moilanen, A. (2013). Core concepts of spatial prioritisation in systematic conservation planning. *Biological Reviews*, *88*, 443–464.
- Lagabrielle, E., Lombard, A. T., Harris, J. M., & Livingstone, T.-C. (2018). Multi-scale multi-level marine spatial planning: A novel methodological approach applied in South Africa. *PLoS One*, *13*, e0192582.
- Langford, W. T., Gordon, A., Bastin, L., Bekessy, S. A., White, M. D., & Newell, G. (2011). Raising the bar for systematic conservation planning. *Trends in Ecology & Evolution*, *26*, 634–640.
- Law, E. A., Macchi, L., Baumann, M., Decarre, J., Gavier-Pizarro, G., Levers, C., Mastrangelo, M. E., Murray, F., Müller, D., Piquer-Rodríguez, M., Torres, R., Wilson, K. A., & Kuemmerle, T. (2021). Fading opportunities for mitigating agriculture-environment trade-offs in a south American deforestation hotspot. *Biological Conservation*, *262*, 109310.
- Lehtomäki, J., & Moilanen, A. (2013). Methods and workflow for spatial conservation prioritization using Zonation. *Environmental Modelling & Software*, *47*, 128–137.
- Margules, C. R., & Sarkar, S. (2007). *Systematic conservation planning*. Cambridge University Press.
- Maxwell, S. L., Cazalis, V., Dudley, N., Hoffmann, M., Rodrigues, A. S. L., Stolton, S., Visconti, P., Woodley, S., Kingston, N., & Lewis, E. (2020). Area-based conservation in the twenty-first century. *Nature*, *586*, 217–227.
- Mazor, T., Beger, M., McGowan, J., Possingham, H. P., & Kark, S. (2016). The value of migration information for conservation prioritization of sea turtles in the Mediterranean. *Global Ecology and Biogeography*, *25*, 540–552.
- McIntosh, E. J., Chapman, S., Kearney, S. G., Williams, B., Althor, G., Thorn, J. P. R., Pressey, R. L., McKinnon, M. C., & Grenyer, R. (2018). Absence of evidence for the conservation outcomes of systematic conservation planning around the globe: A systematic map. *Environmental Evidence*, *7*, 22.
- Moilanen, A. (2008). Two paths to a suboptimal solution—Once more about optimality in reserve selection. *Biological Conservation*, *141*, 1919–1923.
- Moilanen, A., Possingham, H. P., & Wilson, K. A. (2009). Spatial conservation prioritization: Past, present and future. In A. Moilanen, K. A. Wilson, & H. P. Possingham (Eds.), *Spatial conservation prioritization—Quantitative methods and computational tools*. Oxford University Press.
- Pe'er, G., Matsinos, Y. G., Johst, K., Franz, K. W., Turlure, C., Radchuk, V., Malinowska, A. H., Curtis, J. M.,

- Naujokaitis-Lewis, I., Wintle, B. A., & Henle, K. (2013). A protocol for better design, application, and communication of population viability analyses. *Conservation Biology*, *27*, 644–656.
- Pollock, L. J., Thuiller, W., & Jetz, W. (2017). Large conservation gains possible for global biodiversity facets. *Nature*, *546*, 141–144.
- Pressey, R. L., & Bottrill, M. C. (2009). Approaches to landscape- and seascape-scale conservation planning: Convergence, contrasts and challenges. *Oryx*, *43*, 464.
- Pressey, R. L., Visconti, P., McKinnon, M. C., Gurney, G. G., Barnes, M. D., Glew, L., & Maron, M. (2021). The mismeasure of conservation. *Trends in Ecology & Evolution*, *36*, 808–821.
- Sarkar, S., & Illoldi-Rangel, P. (2010). Systematic conservation planning: An updated protocol. *Natureza & Conservação*, *8*, 19–26.
- Schuster, R., Buxton, R., Hanson, J. O., Binley, A. D., Pittman, J., Tulloch, V., la Sorte, F. A., Roehrdanz, P. R., Verbarg, P. H., Rodewald, A. D., Wilson, S., Possingham, H. P., & Bennett, J. R. (2023). Protected area planning to conserve biodiversity in an uncertain future. *Conservation Biology*, *37*, e14048.
- Silvestro, D., Goria, S., Sterner, T., & Antonelli, A. (2022). Improving biodiversity protection through artificial intelligence. *Nature Sustainability*, *5*, 415–424.
- Szangolies, L., Rohwäder, M.-S., Ahmed, H., Jahanmiri, F., Wagner, A., Souto-Veiga, R., Grimm, V., & Gallagher, C. (2024). Visual ODD: A standardised visualisation illustrating the narrative of agent-based models. *Journal of Artificial Societies and Social Simulation*, *27*, 1.
- Weerasena, L., Shier, D., Tonkyn, D., McFeaters, M., & Collins, C. (2023). A sequential approach to reserve design with

compactness and contiguity considerations. *Ecological Modelling*, *478*, 110281.

Wyborn, C., & Evans, M. C. (2021). Conservation needs to break free from global priority mapping. *Nature Ecology & Evolution*, *5*, 1322–1324.

Zurell, D., et al. (2020). A standard protocol for reporting species distribution models. *Ecography*, *43*, 1261–1277.

## SUPPORTING INFORMATION

Additional supporting information can be found online in the Supporting Information section at the end of this article.

**How to cite this article:** Jung, M., Adams, V. M., Alagador, D., Álvarez-Romero, J. G., Araujo, M. B., Arponen, A., Beger, M., Beher, J., Carvalho, S. B., Giakoumi, S., Hanson, J. O., Hermoso, V., Jantke, K., Kujala, H., McGowan, J., Metaxas, A., O'Connor, L., Salgado-Rojas, J., Schuster, R., ... Visconti, P. (2025). An interoperable and standardized protocol for reporting systematic conservation planning projects. *Conservation Science and Practice*, *7*(7), e70097. <https://doi.org/10.1111/csp2.70097>